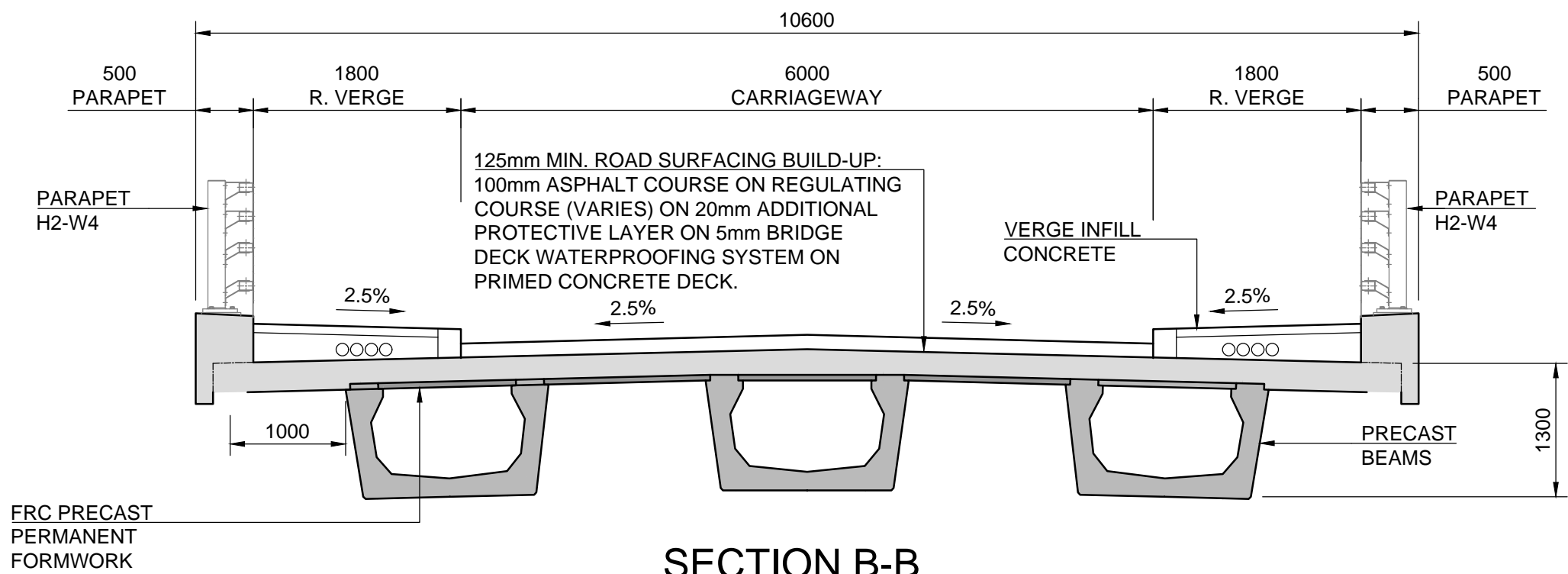
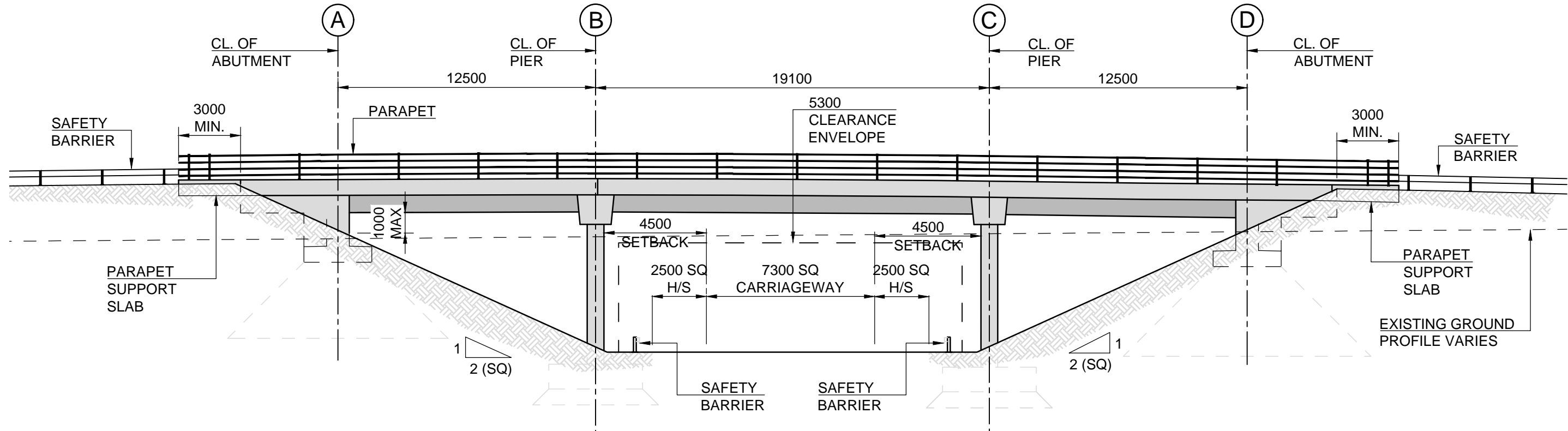
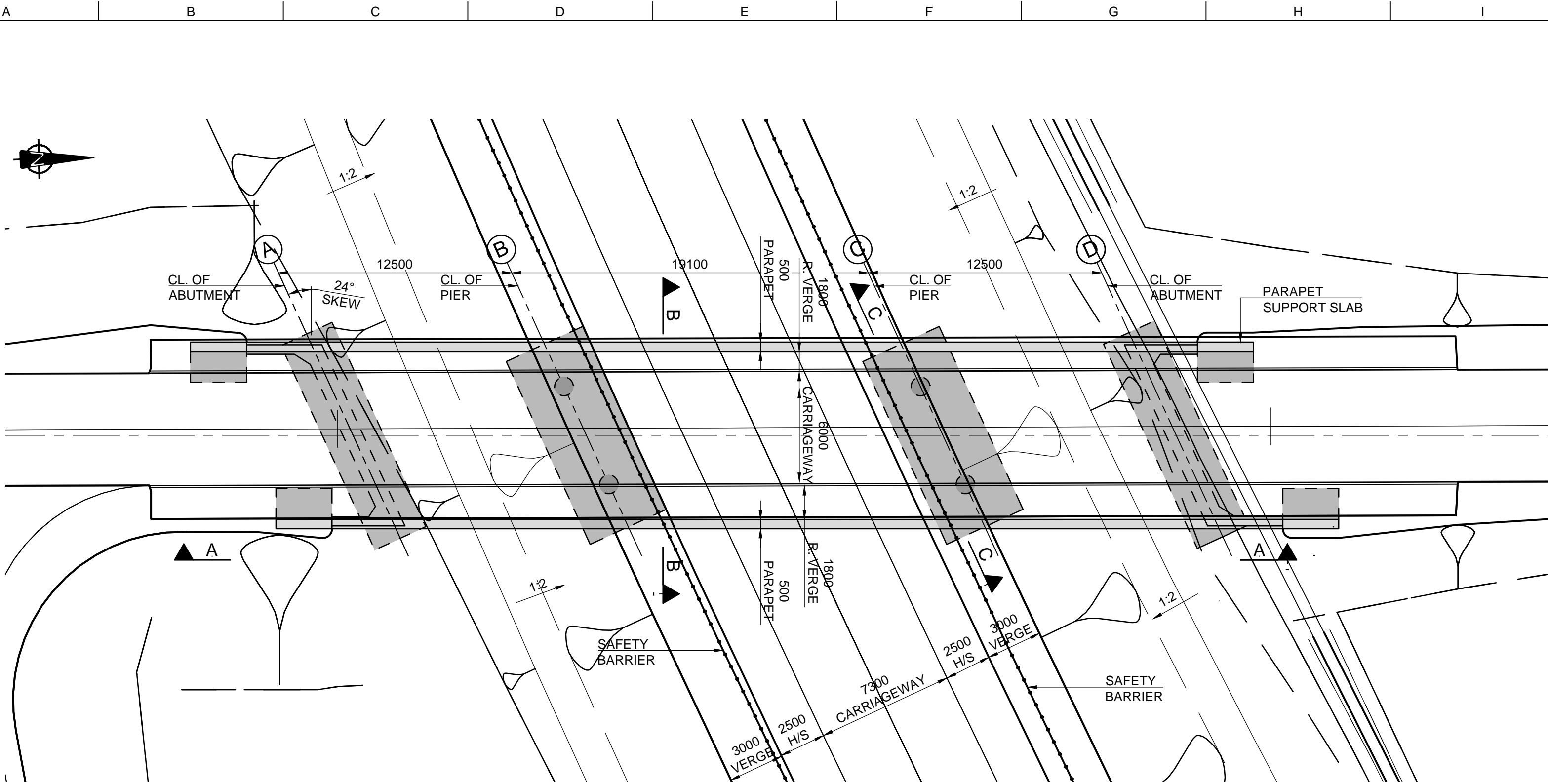
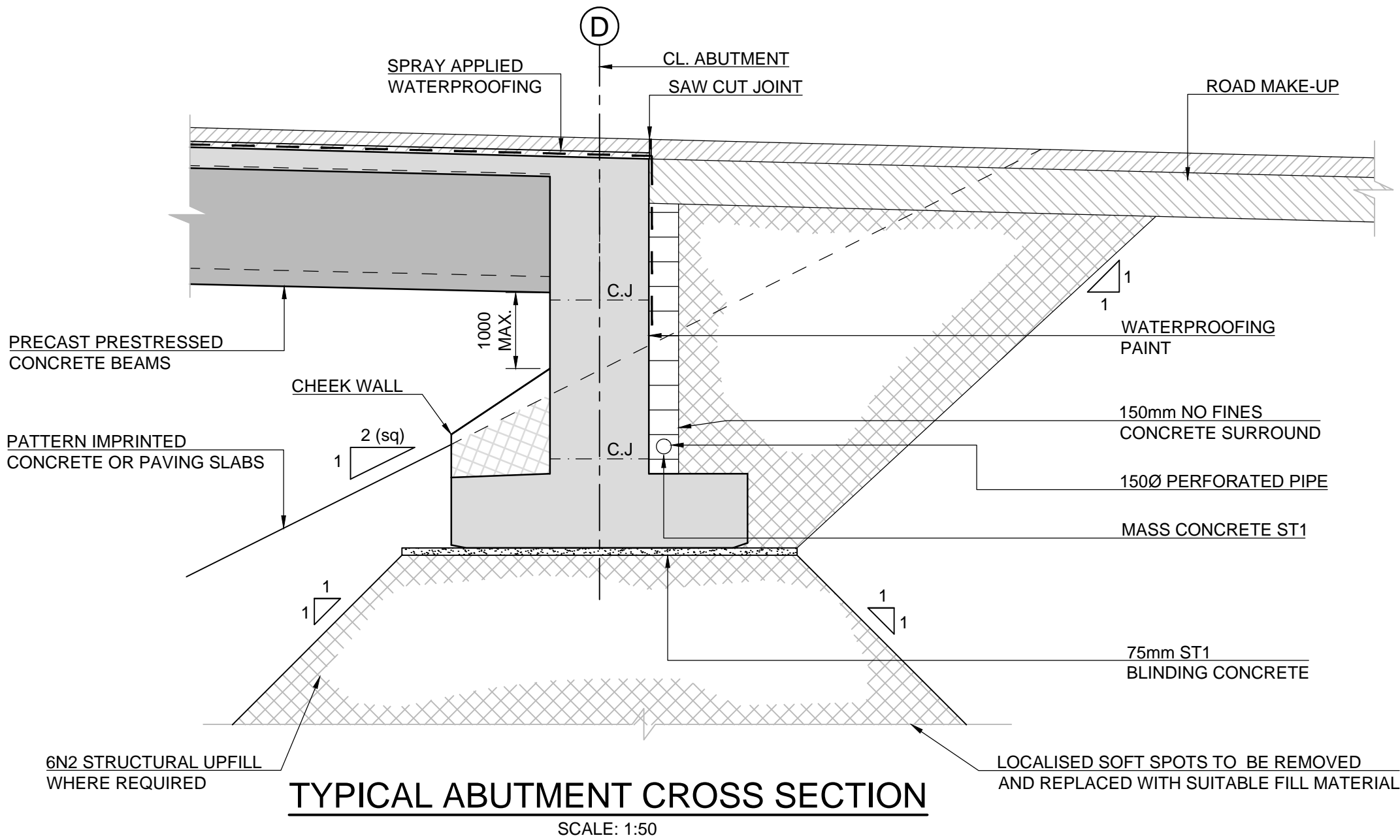
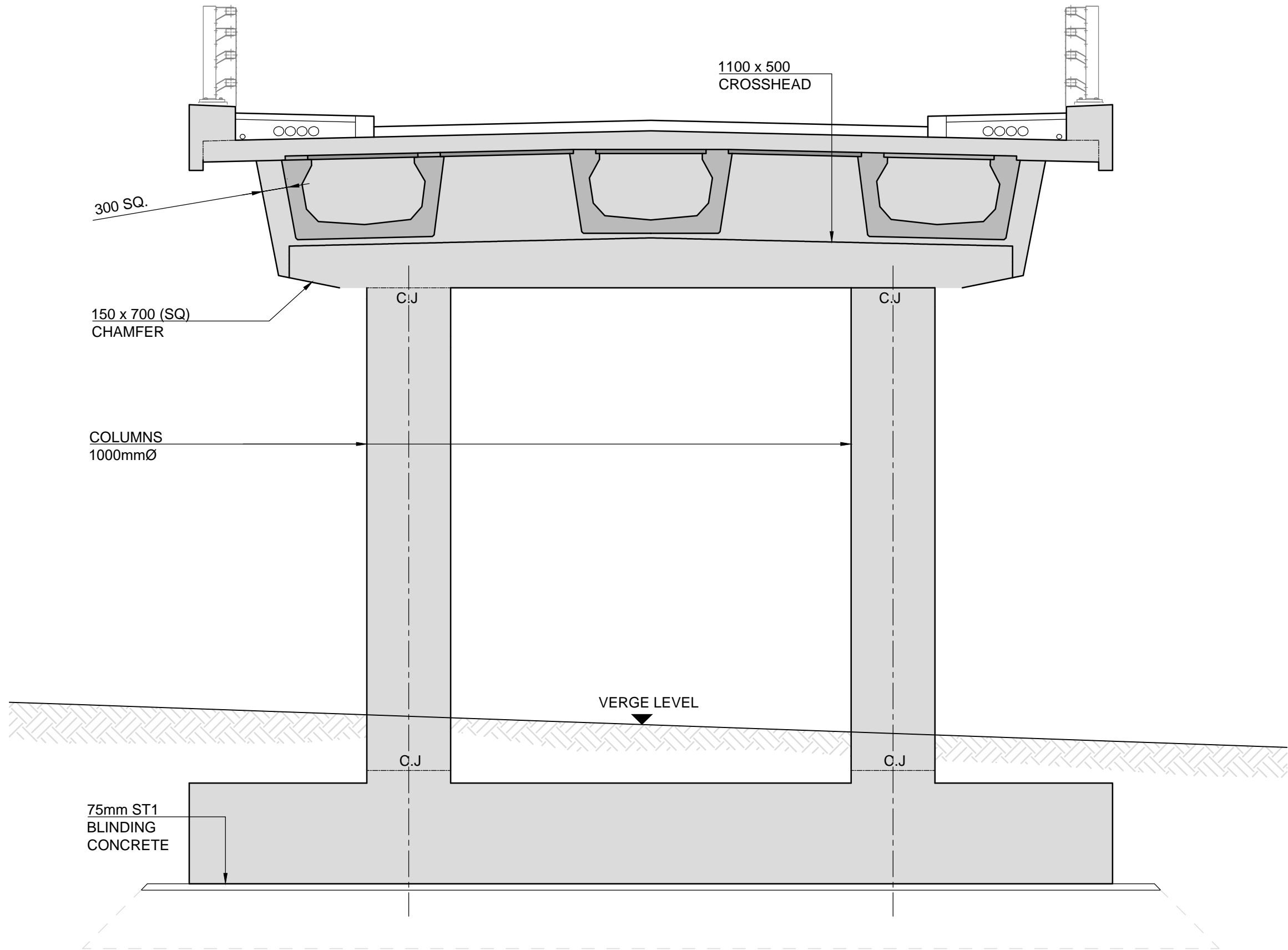


A1
1
2
3
4
5
6
7
8
9
10



- NOTES:
- ALL DIMENSIONS ARE SHOWN IN MILLIMETRES UNLESS NOTED OTHERWISE.
 - ALL LEVELS ARE SHOWN IN METRES ABOVE ORDNANCE DATUM.



San áireamh tá sonraíocht Shuirbhíreacht Ordnáis Éireann arna áitirgeadh faoi Cheadúnas OSI Umh. 2010/18CCMA/Comhairle Contae na Gaillimhe. Sáratáin áitirgeadh neamhúdaraithe cóipeacht Shuirbhíreacht Ordnáis Éireann agus Bialas na hÉireann. © Suirbhíreacht Ordnáis Éireann, 2010.

© Suirbhíreacht Ordnáis Éireann. Gach ceart ar chosaint. Umhír cheadúnais 2010/18CCMA/Comhairle Contae na Gaillimhe.

Includes Ordnance Survey Ireland data reproduced under OSI Licence number 2010/18CCMA/Galway County Council. Unauthorised reproduction infringes Ordnance Survey Ireland and Government of Ireland copyright. © Ordnance Survey Ireland, 2010.

© Ordnance Survey Ireland. All rights reserved. Licence number 2010/18CCMA/Galway County Council.



Consultant

ARUP

Corporate House
City East Business Park
Ballybrit, Galway, Ireland.

Tel +353 (0)91 460675
www.N6GalwayCity.ie
www.arup.ie

Job Title
N6 Galway City Ring Road

Scale
AS SHOWN @ A1

Date
February 2018

I3	22/02/2018	MS	PM	EMC
I2	30/06/2017	MS	PM	EMC
I1	26/10/2016	PD	PM	EMC
Issue	Date	By	Chkd	Appd

Drawing Title
Standard Overbridge
Structure S03-01

Drawing Status
For Information

Job No
233985

Drawing No
GCOB-1700-D-S03-01-001

Issue
13